



Archaeological Priority Areas and Archaeological Priority Zones in Havering

-  Archaeological Priority Area
-  Archaeological Priority Zone

Scale (at A4): 1:87,500

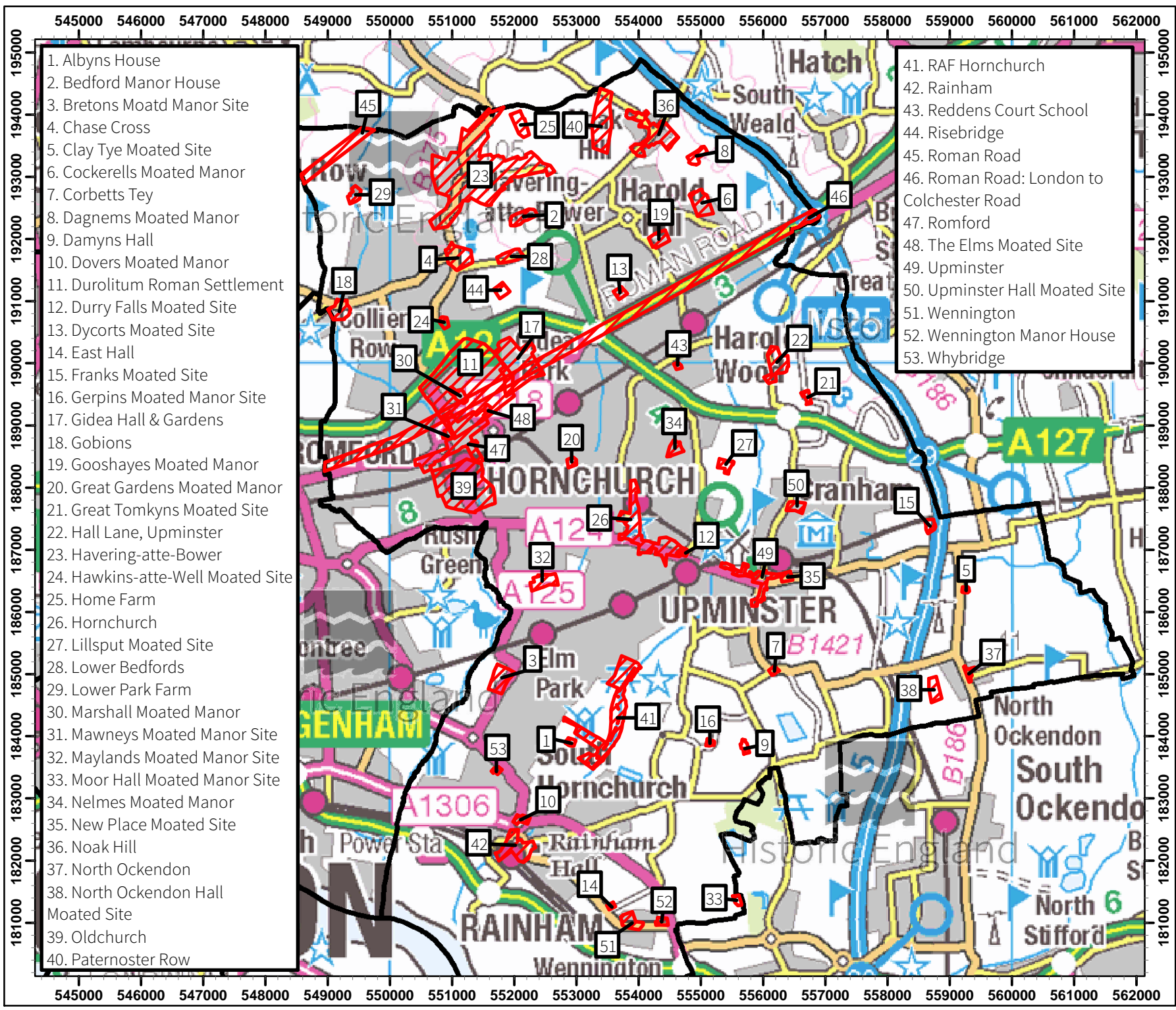
This map is based upon Ordnance Survey material with the permission of Ordnance Survey on behalf of the Controller of Her Majesty's Stationery Office. © Crown Copyright. Unauthorised reproduction infringes Crown Copyright and may lead to prosecution or civil proceedings. Historic England, 100019088. © Historic England, Historic OS Mapping; © and database right Crown Copyright and Landmark Information Group Ltd (all rights reserved) Licence numbers 000394 and TP0024.

Notes:
Any Listed Building information shown on this map extract is provided solely to indicate the location of the listed building(s) and does not attempt to indicate the curtilage or the full extent of the listing(s). Any archaeological priority areas(s) shown on this map extract are those used by the Historic England archaeological advisors and there may be minor differences when compared to the relevant borough UDP or LDF.



Historic England


1 Waterhouse Square, 138-142 Holborn,
London EC1N 2ST
Tel: 020 7973 3000 Fax: 020 7973 3001
www.HistoricEngland.org.uk



1. Albyns House
2. Bedford Manor House
3. Bretons Moatd Manor Site
4. Chase Cross
5. Clay Tye Moated Site
6. Cockerells Moated Manor
7. Corbetts Tey
8. Dagnems Moated Manor
9. Damyns Hall
10. Dovers Moated Manor
11. Durolitum Roman Settlement
12. Durry Falls Moated Site
13. Dycorts Moated Site
14. East Hall
15. Franks Moated Site
16. Gerpins Moated Manor Site
17. Gidea Hall & Gardens
18. Gobions
19. Gooshayes Moated Manor
20. Great Gardens Moated Manor
21. Great Tomkyns Moated Site
22. Hall Lane, Upminster
23. Havering-atte-Bower
24. Hawkins-atte-Well Moated Site
25. Home Farm
26. Hornchurch
27. Lillspud Moated Site
28. Lower Bedfords
29. Lower Park Farm
30. Marshall Moated Manor
31. Mawneys Moated Manor Site
32. Maylands Moated Manor Site
33. Moor Hall Moated Manor Site
34. Nelmes Moated Manor
35. New Place Moated Site
36. Noak Hill
37. North Ockendon
38. North Ockendon Hall Moated Site
39. Oldchurch
40. Paternoster Row

41. RAF Hornchurch
42. Rainham
43. Reddens Court School
44. Risebridge
45. Roman Road
46. Roman Road: London to Colchester Road
47. Romford
48. The Elms Moated Site
49. Upminster
50. Upminster Hall Moated Site
51. Wennington
52. Wennington Manor House
53. Whybridge

Archaeological Priority Areas in Havering

 Archaeological Priority Area

Scale (at A4): 1:80,000

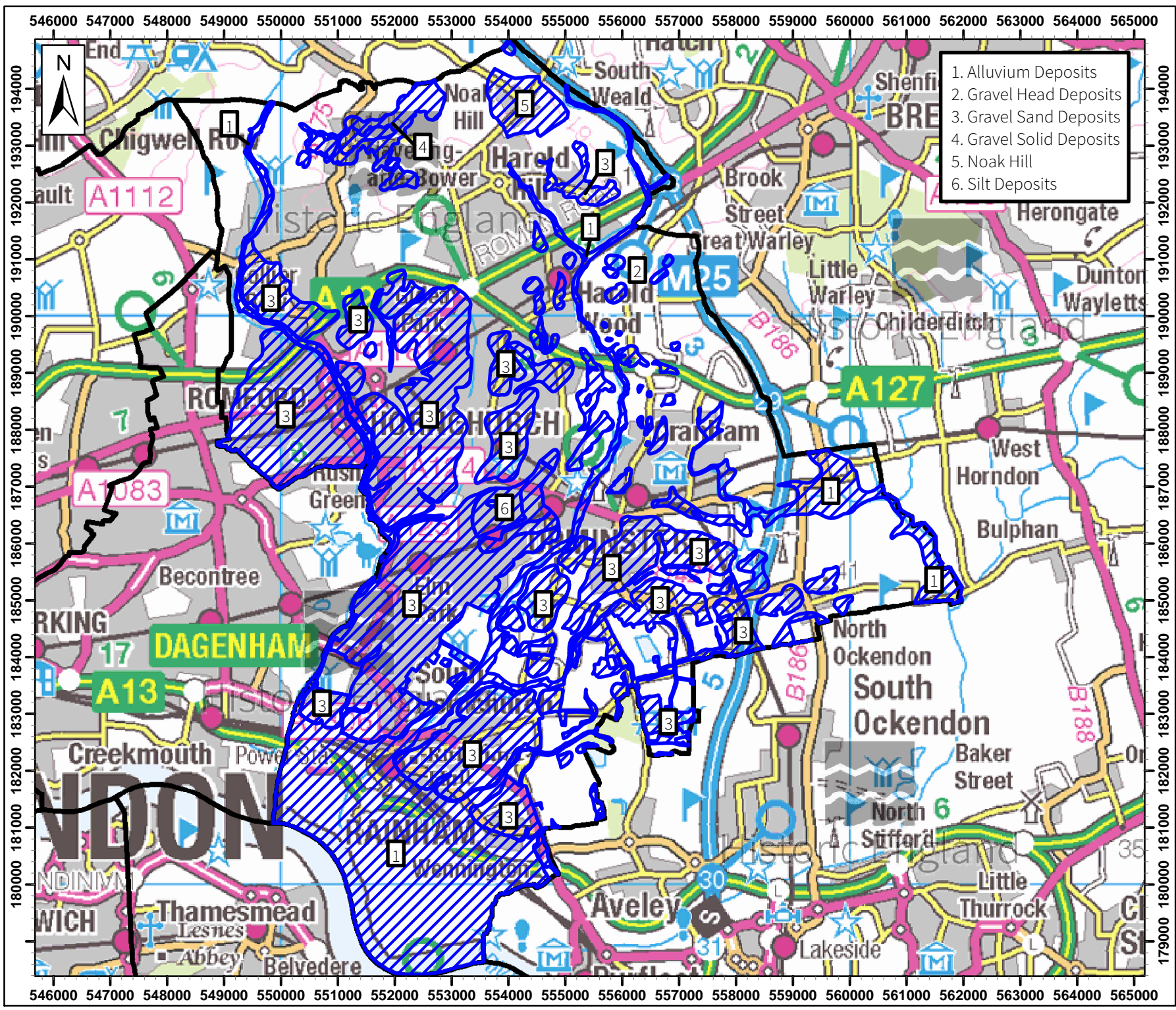
This map is based upon Ordnance Survey material with the permission of Ordnance Survey on behalf of the Controller of Her Majesty's Stationery Office. © Crown Copyright. Unauthorised reproduction infringes Crown Copyright and may lead to prosecution or civil proceedings. Historic England, 100019088. © Historic England, Historic OS Mapping: © and database right Crown Copyright and Landmark Information Group Ltd (all rights reserved) Licence numbers 000394 and TP0024.

Notes:
Any Listed Building information shown on this map extract is provided solely to indicate the location of the listed building(s) and does not attempt to indicate the curtilage or the full extent of the listing(s). Any archaeological priority area(s) shown on this map extract are those used by the Historic England archaeological advisors and there may be minor differences when compared to the relevant borough UDP or LDF.




Historic England

1 Waterhouse Square, 138-142 Holborn,
London EC1N 2ST
Tel: 020 7973 3000 Fax: 020 7973 3001
www.HistoricEngland.org.uk



Archaeological Priority Zones in Havering

1. Alluvium Deposits
 2. Gravel Head Deposits
 3. Gravel Sand Deposits
 4. Gravel Solid Deposits
 5. Noak Hill
 6. Silt Deposits

 Archaeological Priority Zone

Scale (at A4): 1:87,500

This map is based upon Ordnance Survey material with the permission of Ordnance Survey on behalf of the Controller of Her Majesty's Stationery Office. © Crown Copyright. Unauthorised reproduction infringes Crown Copyright and may lead to prosecution or civil proceedings. Historic England, 100019088. © Historic England, Historic OS Mapping: © and database right Crown Copyright and Landmark Information Group Ltd (all rights reserved) Licence numbers 000394 and TP0024.

Notes:
 Any Listed Building information shown on this map extract is provided solely to indicate the location of the listed building(s) and does not attempt to indicate the curtilage or the full extent of the listing(s). Any archaeological priority area(s) shown on this map extract are those used by the Historic England archaeological advisors and there may be minor differences when compared to the relevant borough UDP or LDF.



Historic England

1 Waterhouse Square, 138-142 Holborn,
 London EC1N 2ST
 Tel: 020 7973 3000 Fax: 020 7973 3001
www.HistoricEngland.org.uk